






























Recreational Waters Bacterial (Enterococci) Monitoring Program Site Status Overview 2020 - Regional Local Government Authorities

Local Government Authority District/ Managing Authority	Water Body	Site Code	Site Name	GPS Deci-Degrees	Monitoring Category	Result Years	No. Samples	95th %tile	Microbial Assess Category (MAC)	1-off Trigger Level (99th %tile)	2-in-a-row Trigger Level (90th %tile)	Sample Analysis Period	Sanitary Assess Category (SAC)	Beach Grade Website Icon	LGA/ MA Sanitary Inspection Report (SIR) Status Actions	Min No. Samples Rqd 2020-2021
Gascoyne Region																
Carnarvon (Shire of)	Inlet	CN3/001	Carnarvon Town Beach	-24.898049, 113.640697	1. Program	2014-2020	24	155	B	804	82	All year	Not Avail		SIR Required – Liaise w/ DoH	13
Carnarvon (Shire of)	Inlet	CN3/003	Facsine Beach	-24.883493, 113.65417	1. Program	2014-2019	29	34	A	73	32	All year	Not Avail		SIR Required – Liaise w/ DoH	13
Carnarvon (Shire of)	Inlet	CN3/004	Baxter Park Beach	-24.89152, 113.654091	1. Program	2011-2015	48	45	B	700	20	All year	Not Avail		SIR Required – Liaise w/ DoH	13
Carnarvon (Shire of)	Inlet	CN3/005	Yacht Club	-24.89233, 113.654028	1. Program	2013-2015	33	16	A	48	25	All year	Not Avail		SIR Required – Liaise w/ DoH	13
Carnarvon (Shire of)	Inlet	CN3/045	Facsine Jetty	-24.884065, 113.653027	1. Program	2014-2020	30	34	A	74	32	All year	Not Avail		SIR Required – Liaise w/ DoH	13
Carnarvon (Shire of)	Ocean	CN3/046	Pelican Point Beach	-24.897549, 113.638457	1. Program	2013-2018	34	4	A	30	16	All year	Not Avail		SIR Required – Liaise w/ DoH	13
Carnarvon (Shire of)	Harbour	CN3/043	Boat Harbour Snapper Jetty	-24.898193, 113.65109	2. Active (Non-core)	2014-2020	27	34	A	107	22	All year	Not Avail			0
Carnarvon (Shire of)	Inlet	CN3/002	Carnarvon Town Beach (2)	-24.89784, 113.64085	2. Active (Non-core)	2013-2018	35	20	A	63	19	All year	Not Avail			0
Carnarvon (Shire of)	Inlet	CN3/042	Northwater Jaaga	-24.88268, 113.649727	2. Active (Non-core)	2013-2018	34	95	B	396	46	All year	Not Avail			0
Carnarvon (Shire of)	Harbour	CN3/044	Boat Harbour Wharf	-24.899092, 113.650946	3. Inactive (Non-core)	2011-2015	48	8	A	38	21	All year	Not Avail			0
Carnarvon (Shire of)	Inlet	CN3/006	Yacht Club Marina	-24.894711, 113.653688	3. Inactive (Non-core)	2013-2015	33	16	A	48	25	All year	Not Avail			0
Carnarvon (Shire of)	Inlet	CN3/041	Northwater DB Drive	-24.881972, 113.65414	3. Inactive (Non-core)	2011-2015	43	95	B	396	46	All year	Not Avail			0
Carnarvon (Shire of)	River	CN3/047	Chinamans Pool	-24.860979, 113.673522	3. Inactive (Non-core)	2011-2015	32	720	D	1329	271	All year	Not Avail			0

Recreational Waters Bacterial (Enterococci) Monitoring Program Site Status Overview 2020 - Regional Local Government Authorities

Local Government Authority District/ Managing Authority	Water Body	Site Code	Site Name	GPS Deci-Degrees	Monitoring Category	Result Years	No. Samples	95th %tile	Microbial Assess Category (MAC)	1-off Trigger Level (99th %tile)	2-in-a-row Trigger Level (90th %tile)	Sample Analysis Period	Sanitary Assess Category (SAC)	Beach Grade Website Icon	LGA/ MA Sanitary Inspection Report (SIR) Status Actions	Min No. Samples Rqd 2020-2021
Gascoyne Region ...																
Exmouth (Shire of)	Canal	EX3/057	Canal Nr Bridge Horwood Side	-21.954736, 114.135727	1. Program	2016-2020	22	125	B	700	35	All year	Moderate		Collect 5-10 stormwater samples	13
Exmouth (Shire of) / DoT	Harbour	EX3/050	Small Boat Harbour - Boat Ramp	-21.955913, 114.13953	1. Program	2016-2020	23	105	B	317	54	All year	Low		Annual SIR Review	13
Exmouth (Shire of)	Ocean	EX3/051	Exmouth Town Beach	-21.945644, 114.140116	1. Program	2016-2020	19	10	A	41	16	All year	Low		Annual SIR Review	13
Goldfields - Esperance Region																
Esperance (Shire of) / DoT	Harbour	ES3/030	Bandy Creek Harbour	-33.831938, 121.933446	1. Program	2015-2020	41	85	B	153	48	Nov - May	Moderate		Collect 5-10 rainfall (w/in 24-48hrs) samples	13
Esperance (Shire of)	Ocean	ES3/031	James St Groyne	-33.860941, 121.89603	1. Program	2015-2020	41	210	C	329	89	Nov - May	Moderate		Collect 5-10 stormwater samples	13
Esperance (Shire of) / Esperance Port Authority	Ocean	ES3/032	Port Authority Beach	-33.867722, 121.895011	1. Program	2015-2020	42	170	B	280	77	Nov - May	Moderate		Collect 5-10 stormwater samples	13
Great Southern Region																
Albany (City of)	Harbour	AC3/009	Boatshed Beach - Princess Royal Harbour	-35.031225, 117.889195	1. New	2018-2019	6						Moderate		SIR Required – Liaise w/ DoH	0
Albany (City of)	Inlet	AC3/007	Emu Beach - Oyster Harbour	-34.996985, 117.947777	1. New	2014-2019	15	600	D		131		Moderate		SIR Required – Liaise w/ DoH	13
Albany (City of)	Ocean	AC3/010	Frenchman Bay	-35.092244, 117.94883	1. New	2018-2019	6		A				Low		SIR Required – Liaise w/ DoH	13
Albany (City of)	Ocean	AC3/032	Ellen Cove (Jetty) - Middleton Beach	-35.025484, 117.918298	1. New	2018-2019	6		A				Moderate		SIR Required – Liaise w/ DoH	13
Albany (City of)	Lake	AC3/038	Lake Mullocullop	-34.721639, 118.471921	1. Proposed								Low			5
Albany (City of)	Drain	AC3/016	Loftie St Drain	-35.007952, 117.911688	2. Active (Non-core)	2018-2019	2						Not Avail			0



Recreational Waters Bacterial (Enterococci) Monitoring Program Site Status Overview 2020 - Regional Local Government Authorities

Local Government Authority District/ Managing Authority	Water Body	Site Code	Site Name	GPS Deci-Degrees	Monitoring Category	Result Years	No. Samples	95th %tile	Microbial Assess Category (MAC)	1-off Trigger Level (99th %tile)	2-in-a-row Trigger Level (90th %tile)	Sample Analysis Period	Sanitary Assess Category (SAC)	Beach Grade Website Icon	LGA/ MA Sanitary Inspection Report (SIR) Status Actions	Min No. Samples Rqd 2020-2021
Great Southern Region ...																
Albany (City of)	Drain	AC3/017	Eyre Park Lake - Middleton Rd Culvert	-35.022898, 117.910054	2. Active (Non-core)	2018-2019	2						Not Avail			0
Albany (City of)	Drain	AC3/035	Lake Seppings - Troode St Culvert	-35.006193, 117.921338	2. Active (Non-core)	2019	1						Not Avail			0
Albany (City of)	Drain	AC3/036	Lake Seppings - Griffith St Culvert	-35.002479, 117.926348	2. Active (Non-core)	2019	1						Not Avail			0
Albany (City of) / DWER	Harbour	AC3/025	Oyster Harbour - 6021173 - AOH1 - S - Middle	-34.983231, 117.955659	2. Active (Non-core)	2018-2020	28	12	A	46	15	All year	Not Avail			0
Albany (City of) / DWER	Harbour	AC3/026	Oyster Harbour - 6021174 - AOH2 - SE	-34.98291, 117.965439	2. Active (Non-core)	2018-2020	28	8	A	140	10	All year	Not Avail			0
Albany (City of) / DWER	Harbour	AC3/027	Oyster Harbour - 6021260 - AOH12 - SW Yak Crk	-34.982958, 117.943254	2. Active (Non-core)	2018-2020	27	10	A	140	10	All year	Not Avail			0
Albany (City of) / DWER	Harbour	AC3/028	Oyster Harbour - 6021176 - AOH4 - NW Bay Rd	-34.962303, 117.954409	2. Active (Non-core)	2018-2020	28	45	B	700	10	All year	Not Avail			0
Albany (City of) / DWER	Harbour	AC3/029	Oyster Harbour - 6021177 - AOH5 - NW - Low Kg	-34.950692, 117.955238	2. Active (Non-core)	2018-2020	28	14	A	140	10	All year	Not Avail			0
Albany (City of)	Lake	AC3/018	Ibis breeding colony - Lake Seppings South - East side	-35.017296, 117.910677	2. Active (Non-core)	2018-2019	2						Not Avail			0
Albany (City of)	Lake	AC3/019	Lake Seppings South		2. Active (Non-core)	2018-2019	2						Not Avail			0
Albany (City of)	Lake	AC3/033	Lake Seppings North - Bird hide	-35.011297, 117.916542	2. Active (Non-core)	2018-2019	2						Not Avail			0
Albany (City of)	Lake	AC3/034	Lake Seppings North - Pump Station	-35.012414, 117.9161	2. Active (Non-core)	2018-2019	2						Not Avail			0
Albany (City of) / DWER	River	AC3/030	Oyster Harbour - 6021254 - AOH6 - NE - Kalg Rvr Bdg	-34.948953, 117.977734	2. Active (Non-core)	2018-2020	28	24	A	70	22	All year	Moderate			0
Albany (City of) / DWER	River	AC3/031	Lower Bridge - 6021063 - Lower King Rvr Bdg	-34.94397, 117.947702	2. Active (Non-core)	2018-2020	27	36	A	95	27	All year	Moderate			0

Recreational Waters Bacterial (Enterococci) Monitoring Program Site Status Overview 2020 - Regional Local Government Authorities

Local Government Authority District/ Managing Authority	Water Body	Site Code	Site Name	GPS Deci-Degrees	Monitoring Category	Result Years	No. Samples	95th %tile	Microbial Assess Category (MAC)	1-off Trigger Level (99th %tile)	2-in-a-row Trigger Level (90th %tile)	Sample Analysis Period	Sanitary Assess Category (SAC)	Beach Grade Website Icon	LGA/ MA Sanitary Inspection Report (SIR) Status Actions	Min No. Samples Rqd 2020-2021
Great Southern Region ...																
Cranbrook (Shire of)	Lake	CR3/001	Nunijup Lake	-34.4054, 117.406573	1. Proposed								Moderate		Collect 5-10 rainfall (w/in 24-48hrs) samples	5
Cranbrook (Shire of)	Lake	CR3/002	Lake Poorrarecup	-34.419673, 117.233831	1. Proposed								Low		Annual SIR Review	5
Denmark (Shire of)	Inlet	DK3/051	Wilson Inlet - Yacht Club Gazebo	-34.975896, 117.366096	1. Program	2016-2020	13	120	B	661	60	Nov - May	Moderate		SIR Required – Liaise w/ DoH	13
Denmark (Shire of)	Ocean	DK3/025	Peaceful Bay - Ocean	-35.041714, 116.92976	1. Program	2015-2020	29	50	B	193	25	Nov - May	Moderate		Collect 5-10 stormwater samples	13
Denmark (Shire of)	Ocean	DK3/025	Peaceful Bay - Ocean	-35.041714, 116.92976	1. Program	2015-2020	45	38	A	140	30	All year	Moderate		Collect 5-10 stormwater samples	13
Denmark (Shire of)	Ocean	DK3/025A	Peaceful Bay - Ocean (South)	-35.042113, 116.929721	1. Program	2015-2020	45	16	A	140	10	All year	Moderate		Collect 5-10 stormwater samples	13
Denmark (Shire of)	Ocean	DK3/025A	Peaceful Bay - Ocean (South)	-35.042113, 116.929721	1. Program	2014-2019	44	2	A	13	10		Moderate		Collect 5-10 stormwater samples	13
Denmark (Shire of)	Ocean	DK3/025B	Peaceful Bay - Ocean (North)	-35.041352, 116.929873	1. Program	2015-2020	34	22	A	79	12	Nov - May	Moderate		Collect 5-10 stormwater samples	13
Denmark (Shire of)	Ocean	DK3/025B	Peaceful Bay - Ocean (North)	-35.041352, 116.929873	1. Program	2015-2020	45	10	A	42	12	All year	Moderate		Collect 5-10 stormwater samples	13
Denmark (Shire of)	River	DK3/002	Denmark River - Mokare Bridge		1. Proposed								Not Avail			13
Denmark (Shire of)	Bore	DK3/035	Peaceful Bay - Central Ave Bore	-35.039025, 116.926137	2. Active (Non-core)	2015-2020	44		A		10	All year	Not Avail			0
Denmark (Shire of)	Bore	DK3/038	Peaceful Bay - Fourth Ave Bore	-35.038081, 116.926452	2. Active (Non-core)	2015-2020	44		A		10	All year	Not Avail			0
Denmark (Shire of)	Bore	DK3/039	Peaceful Bay - Fith Ave Bore	-35.037803, 116.924256	2. Active (Non-core)	2015-2020	44	30	A	140	10	All year	Not Avail			0
Denmark (Shire of)	Bore	DK3/040	Peaceful Bay - Bore Tap Caravan Park	-35.040626, 116.927578	2. Active (Non-core)	2015-2020	44	22	A	140	10	All year	Not Avail			0

Recreational Waters Bacterial (Enterococci) Monitoring Program Site Status Overview 2020 - Regional Local Government Authorities

Local Government Authority District/ Managing Authority	Water Body	Site Code	Site Name	GPS Deci-Degrees	Monitoring Category	Result Years	No. Samples	95th %tile	Microbial Assess Category (MAC)	1-off Trigger Level (99th %tile)	2-in-a-row Trigger Level (90th %tile)	Sample Analysis Period	Sanitary Assess Category (SAC)	Beach Grade Website Icon	LGA/ MA Sanitary Inspection Report (SIR) Status Actions	Min No. Samples Rqd 2020-2021
Great Southern Region ...																
Denmark (Shire of)	Creek	DK3/021	Peaceful Bay - Supply Creek	-35.041304, 116.925934	2. Active (Non-core)	2015-2020	44	1800	D	5157	814	All year	Not Avail			0
Denmark (Shire of)	Creek	DK3/024	Peaceful Bay - Creek/Drain	-35.041636, 116.929175	2. Active (Non-core)	2015-2020	44	800	D	727	214	All year	Not Avail			0
Denmark (Shire of)	Drain	DK3/023	Peaceful Bay Open Drain - Foot Bridge	-35.041127, 116.928611	2. Active (Non-core)	2015-2020	44	920	D		579	All year	Not Avail			0
Denmark (Shire of)	Drain	DK3/026	Peaceful Bay Open Drain - Peppermint Rd	-35.037608, 116.921235	2. Active (Non-core)	2015-2020	9	1100	D	1544	350	All year	Not Avail			0
Denmark (Shire of)	Drain	DK3/027	Peaceful Bay Drain - Cnr West Ave/Fourth Ave	-35.037982, 116.923731	2. Active (Non-core)	2015-2020	18	520	D	470	151	All year	Not Avail			0
Denmark (Shire of)	Drain	DK3/028	Peaceful Bay Drain - Cnr East Ave/Fourth Ave	-35.037566, 116.927596	2. Active (Non-core)	2015-2020	14	2000	D	2908	609	All year	Not Avail			0
Denmark (Shire of)	Drain	DK3/029	Peaceful Bay Drain - Caravan Park	-35.04009, 116.929362	2. Active (Non-core)	2015-2020	12	165	B	172	70	All year	Not Avail			0
Denmark (Shire of)	Drain	DK3/042	Nornalup - Drain Outlet	-34.990902, 116.815937	2. Active (Non-core)	2015-2020	44	470	C	1750	213	All year	Not Avail			0
Denmark (Shire of)	Reservoir	DK3/022	Peaceful Bay - Water Supply Dam	-35.040871, 116.927578	2. Active (Non-core)	2015-2020	44	1150	D	7764	809	All year	Not Avail			0
Denmark (Shire of)	Tap	DK3/031	East Ave (Lot 163) - Garden Tap	-35.039597, 116.928095	2. Active (Non-core)	2015-2020	43	36	A	85	30	All year	Not Avail			0
Denmark (Shire of)	Tap	DK3/036	Peaceful Bay - Third Ave (Lot 92) Garden Tap	-35.038736, 116.92496	2. Active (Non-core)	2015-2020	44	45	B	133	29	All year	Not Avail			0
Denmark (Shire of)	Inlet	DK3/053	Wilson Inlet - Rivermouth Caravan Park	-34.970279, 117.369053	4. Review	2016-2020	13	65	B	105	44	Nov - May	Moderate		SIR Required – Liaise w/ DoH	5
Denmark (Shire of)	River	DK3/054	Denmark River - Berridge Park	-34.959994, 117.357211	4. Review	2016-2020	13	920	D	1647	335	Nov - May	High			5
Katanning (Shire of)	Lake	KT3/013	Lake Ewlyamartup	-33.693108, 117.736472	1. Proposed								Moderate		Collect 5-10 rainfall (w/in 48hrs), US riverine & stormwater samples	5

Recreational Waters Bacterial (Enterococci) Monitoring Program Site Status Overview 2020 - Regional Local Government Authorities

Local Government Authority District/ Managing Authority	Water Body	Site Code	Site Name	GPS Deci-Degrees	Monitoring Category	Result Years	No. Samples	95th %tile	Microbial Assess Category (MAC)	1-off Trigger Level (99th %tile)	2-in-a-row Trigger Level (90th %tile)	Sample Analysis Period	Sanitary Assess Category (SAC)	Beach Grade Website Icon	LGA/ MA Sanitary Inspection Report (SIR) Status Actions	Min No. Samples Rqd 2020-2021
Kimberley Region																
Broome (Shire of)	Ocean	BM3/070	Gantheaume Point	-17.972379, 122.187052	1. New	2017-2019	10	320	C	380	114	All year	Not Avail		SIR Required – Liaise w/ DoH	13
Broome (Shire of)	Ocean	BM3/071	Cable Beach	-17.931514, 122.209044	1. New	2017-2019	11	300	C	470	119	All year	Not Avail		SIR Required – Liaise w/ DoH	13
Broome (Shire of) / Broome Port Authority	Ocean	BM3/072	Port Authority Beach	-18.001231, 122.209594	1. New	2017-2019	8	280	C	246	94	All year	Not Avail		SIR Required – Liaise w/ DoH	13
Broome (Shire of)	Ocean	BM3/073	Town Beach Roebuck Bay	-17.971442, 122.235969	1. New	2017-2019	13	380	C	567	143	All year	Not Avail		SIR Required – Liaise w/ DoH	13
Broome (Shire of)	Ocean	BM3/074	Streeters' Jetty Roebuck Bay	-17.953451, 122.24599	1. New	2018	9	640	D	1362	259	All year	Not Avail		SIR Required – Liaise w/ DoH	13
Halls Creek (Shire of)	Lake	HC3/002	Lake Komaterpila	-18.346907, 127.823112	1. Proposed								Not Avail		SIR Required – Liaise w/ DoH	5
Halls Creek (Shire of)	Pool	HC3/001	Caroline Pool	-18.226293, 127.758536	1. Proposed								Not Avail		SIR Required – Liaise w/ DoH	5
Halls Creek (Shire of)	River	HC3/003	Palm Springs	-18.420166, 127.845376	1. Proposed								Not Avail		SIR Required – Liaise w/ DoH	5
Halls Creek (Shire of)	Stream	HC3/004	Sawpit Gorge	-18.424952, 127.820059	1. Proposed								Not Avail		SIR Required – Liaise w/ DoH	5
Midwest Region																
Greater Geraldton (City of)	Ocean	GE3/001	Town Beach Jetty	-28.772771, 114.60733	1. Program	2015-2020	28	2	A	14	12	Nov - May	High		Collect 5-10 stormwater samples	13
Greater Geraldton (City of)	Ocean	GE3/003	Point Moore North	-28.782423, 114.577166	1. Program	2015-2020	25	24	A	140	10	Nov - May	Moderate		Collect 5-10 rainfall (w/in 24-48hrs) samples	13
Greater Geraldton (City of)	Ocean	GE3/005	Separation Point	-28.78948, 114.59664	1. Program	2017-2020	16	60	B	280	25	Nov - May	Moderate		Collect 5-10 rainfall (w/in 24-48hrs) samples	13
Greater Geraldton (City of)	Ocean	GE3/006	Back Beach	-28.79514, 114.611337	1. Program	2015-2020	27	2	A	15	11	Nov - May	Moderate		Collect 5-10 rainfall (w/in 24-48hrs) samples	13

Recreational Waters Bacterial (Enterococci) Monitoring Program Site Status Overview 2020 - Regional Local Government Authorities

Local Government Authority District/ Managing Authority	Water Body	Site Code	Site Name	GPS Deci-Degrees	Monitoring Category	Result Years	No. Samples	95th %tile	Microbial Assess Category (MAC)	1-off Trigger Level (99th %tile)	2-in-a-row Trigger Level (90th %tile)	Sample Analysis Period	Sanitary Assess Category (SAC)	Beach Grade Website Icon	LGA/ MA Sanitary Inspection Report (SIR) Status Actions	Min No. Samples Rqd 2020-2021
Midwest Region ...																
Greater Geraldton (City of)	Ocean	GE3/008	Marina North	-28.763243, 114.614429	1. Program	2015-2020	24	2	A	18	13	Nov - May	Moderate		Collect 5-10 stormwater samples	13
Greater Geraldton (City of)	Ocean	GE3/010	Saint Georges	-28.745934, 114.617895	1. Program	2015-2020	26	30	A	140	29	Nov - May	Moderate		Collect 5-10 rainfall (w/in 24-48hrs) samples	13
Greater Geraldton (City of)	Ocean	GE3/012	Sunset Beach - Triton Place	-28.721125, 114.6192	1. Program	2015-2020	26	5	A	31	13	Nov - May	Not Avail		SIR Required – Liaise w/ DoH	13
Greater Geraldton (City of)	Ocean	GE3/021	Pages Beach North	-28.776499, 114.583602	1. Program	2015-2020	28	310	C	2065	188	Nov - May	Moderate		Collect 5-10 stormwater samples	13
Greater Geraldton (City of)	Ocean	GE3/022	Tarcoola Beach	-28.81802, 114.62311	1. Program	2015-2020	25	2	A	20	12	Nov - May	Very Low		Annual SIR Review	13
Greater Geraldton (City of)	Ocean	GE3/023	Greenough Beach	-28.861882, 114.63482	1. Program	2015-2020	25	12	A	140	10	Nov - May	Moderate		Collect 5-10 rainfall (w/in 24-48hrs) samples	13
Greater Geraldton (City of)	River	GE3/024	Greenough River Mouth	-28.862921, 114.638199	1. Program	2015-2020	28	95	B	700	20	Nov - May	High		Collect 5-10 rainfall (w/in 24-48hrs) samples	13
Greater Geraldton (City of)	River	GE3/025	Ellendale Pool	-28.860916, 114.973733	1. Program	2015-2020	29	125	B	700	52	Nov - May	High		Collect 5-10 rainfall (w/in 24-48hrs) samples	13
Greater Geraldton (City of) / Geraldton Port Authority	Ocean	GE3/002	1. New Wharf Area		4. Review	2018	1						Not Avail			0
Greater Geraldton (City of)	Ocean	GE3/026	Drummonds Cove	-28.670796, 114.611879	4. Review	2020	3						Low		Annual SIR Review	5
Irwin (Shire of) / DoT	Harbour	IR3/080	Marina (Boat Ramp)	-29.274863, 114.91862	1. Program	2015-2020	16	32	A	128	13	Nov - May	Not Avail		SIR Required – Liaise w/ DoH	13
Irwin (Shire of)	Ocean	IR3/001	Nun's Pool	-29.261797, 114.920922	1. Program	2015-2020	17	8	A	140	10	Nov - May	Moderate		Collect 5-10 US riverine & site samples	13
Irwin (Shire of)	Ocean	IR3/060	South Beach	-29.283478, 114.919042	1. Program	2015-2020	16	18	A	59	19	Nov - May	Not Avail		SIR Required – Liaise w/ DoH	13
Irwin (Shire of)	Ocean	IR3/070	Granny's Beach	-29.271023, 114.92187	1. Program	2015-2020	16	9	A	38	12	Nov - May	Not Avail		SIR Required – Liaise w/ DoH	13















DBCA = Department of Biodiversity, Conservation and Attractions
DPLH = Department of Planning, Lands and Heritage
DoT = Department of Transport

DWER = Department of Water and Environmental Regulation






Recreational Waters Bacterial (Enterococci) Monitoring Program Site Status Overview 2020 - Regional Local Government Authorities

Local Government Authority District/ Managing Authority	Water Body	Site Code	Site Name	GPS Deci-Degrees	Monitoring Category	Result Years	No. Samples	95th %tile	Microbial Assess Category (MAC)	1-off Trigger Level (99th %tile)	2-in-a-row Trigger Level (90th %tile)	Sample Analysis Period	Sanitary Assess Category (SAC)	Beach Grade Website Icon	LGA/ MA Sanitary Inspection Report (SIR) Status Actions	Min No. Samples Rqd 2020-2021
Peel Region																
Mandurah (City of)	Canal	MD3/330	Hall Park	-32.533631, 115.716415	1. Program	2014-2020	70	3	A	23	12	Nov - May	Low		Annual SIR Review	5
Mandurah (City of)	Canal	MD3/410	North Port	-32.596808, 115.639226	1. Program	2014-2019	51	45	B	116	31		Moderate		Collect 5-10 site & SW drain samples w/in 24-48 hrs of rainfall.	13
Mandurah (City of)	Estuary	MD3/411	Eastern Foreshore	-32.530706, 115.719555	1. Program	2015-2020	61	55	B	104	39	Nov - May	Moderate		Collect 5-10 SW drain samples	13
Mandurah (City of)	Marina	MD3/310	Marina Beach	-32.525389, 115.717531	1. Program	2014-2020	70	16	A	51	22	Nov - May	Low		Annual SIR Review	5
Mandurah (City of)	Ocean	MD3/120	Falcon Beach	-32.579771, 115.65221	1. Program	2014-2020	72	30	A	78	26	Nov - May	Low		Annual SIR Review	5
Mandurah (City of)	Ocean	MD3/155	Halls Head Parade	-32.520261, 115.705116	1. Program	2014-2020	69	90	B	222	50	Nov - May	Low		Annual SIR Review	5
Mandurah (City of)	Ocean	MD3/315	Town Beach	-32.519516, 115.724056	1. Program	2014-2020	70	10	A	42	18	Nov - May	Low		Annual SIR Review	5
Mandurah (City of)	Canal	MD3/280A	East Port	-32.607155, 115.646243	2. Active (Non-core)	2015-2020	43	7	A	36	21	All year	Not Avail			0
Mandurah (City of)	Canal	MD3/280B	East Port	-32.601145, 115.650012	2. Active (Non-core)	2015-2020	45	95	B	273	49	All year	Not Avail			0
Mandurah (City of)	Canal	MD3/375A	Mariners Cove	-32.554095, 115.733446	2. Active (Non-core)	2015-2020	45	9	A	40	19	All year	Not Avail			0
Mandurah (City of)	Canal	MD3/375B	Mariners Cove	-32.550549, 115.732398	2. Active (Non-core)	2015-2020	45	36	A	94	27	All year	Not Avail			0
Mandurah (City of)	Canal	MD3/401	Aztec Island	-32.542958, 115.709397	2. Active (Non-core)	2015-2020	45	10	A	43	18	All year	Not Avail			0
Mandurah (City of)	Canal	MD3/403	Monterey Bay	-32.537982, 115.710208	2. Active (Non-core)	2015-2020	45	34	A	140	31	All year	Not Avail			0
Mandurah (City of)	Canal	MD3/404	Leslie Street Boat Ramp	-32.547972, 115.729858	2. Active (Non-core)	2015-2020	47	55	B	169	31	All year	Not Avail			0

Recreational Waters Bacterial (Enterococci) Monitoring Program Site Status Overview 2020 - Regional Local Government Authorities

Local Government Authority District/ Managing Authority	Water Body	Site Code	Site Name	GPS Deci-Degrees	Monitoring Category	Result Years	No. Samples	95th %tile	Microbial Assess Category (MAC)	1-off Trigger Level (99th %tile)	2-in-a-row Trigger Level (90th %tile)	Sample Analysis Period	Sanitary Assess Category (SAC)	Beach Grade Website Icon	LGA/ MA Sanitary Inspection Report (SIR) Status Actions	Min No. Samples Rqd 2020-2021
Peel Region ...																
Mandurah (City of)	Estuary	MD3/200	Mary Street Lagoon	-32.525418, 115.708011	2. Active (Non-core)	2015-2020	56	3	A	26	15	All year	Not Avail			0
Mandurah (City of)	Estuary	MD3/400	Southport	-32.605765, 115.636234	2. Active (Non-core)	2015-2020	45	7	A	36	15	All year	Not Avail			0
Mandurah (City of)	Estuary	MD3/402	Henry Sutton Grove	-32.530255, 115.71314	2. Active (Non-core)	2015-2020	45	3	A	27	15	All year	Not Avail			0
Mandurah (City of)	Marina	MD3/206	Mandurah Quay Marina	-32.559138, 115.70948	2. Active (Non-core)	2015-2020	45	14	A	46	22	All year	Not Avail			0
Mandurah (City of)	Marina	MD3/405	Mandurah Ocean Marina	-32.523946, 115.719782	2. Active (Non-core)	2015-2020	45	18	A	59	21	All year	Not Avail			0
Mandurah (City of)	Ocean	MD3/095	Tim's Thicket	-32.653048, 115.61459	2. Active (Non-core)	2017-2020	14	30	A	140	10	Nov - May	Not Avail			0
Mandurah (City of)	Ocean	MD3/100	Melrose Boat Ramp	-32.634396, 115.618829	2. Active (Non-core)	2017-2020	14	3	A	23	12	Nov - May	Not Avail			0
Mandurah (City of)	Ocean	MD3/105	Pyramids Beach	-32.602718, 115.629067	2. Active (Non-core)	2015-2020	26	9	A	140	10	Nov - May	Not Avail			0
Mandurah (City of)	Ocean	MD3/110	Westview Parade (Avalon)	-32.592582, 115.637482	2. Active (Non-core)	2015-2020	36	60	B	700	10	Nov - May	Not Avail			0
Mandurah (City of)	Ocean	MD3/150	Blue Bay Leighton Road	-32.524469, 115.696717	2. Active (Non-core)	2015-2020	25	2	A	20	10	Nov - May	Not Avail			0
Mandurah (City of)	Ocean	MD3/165	Orion Road	-32.50955, 115.732001	2. Active (Non-core)	2015-2020	26	2	A	19	13	Nov - May	Low		Annual SIR Review	0
Mandurah (City of)	Ocean	MD3/175	Eros Place San Remo	-32.486346, 115.743062	2. Active (Non-core)	2015-2020	26	45	B	700	10	Nov - May	Low		Annual SIR Review	0
Mandurah (City of)	Ocean	MD3/180	Madora Beach	-32.469157, 115.746114	2. Active (Non-core)	2015-2020	26	2	A	17	10	Nov - May	Moderate		Collect 5-10 rainfall (w/in 24-48hrs) samples	0
Mandurah (City of)	Canal	MD3/287	North Port		4. Review	2015-2020	45	40	A	112	28	All year	Not Avail			0

Recreational Waters Bacterial (Enterococci) Monitoring Program Site Status Overview 2020 - Regional Local Government Authorities

Local Government Authority District/ Managing Authority	Water Body	Site Code	Site Name	GPS Deci-Degrees	Monitoring Category	Result Years	No. Samples	95th %tile	Microbial Assess Category (MAC)	1-off Trigger Level (99th %tile)	2-in-a-row Trigger Level (90th %tile)	Sample Analysis Period	Sanitary Assess Category (SAC)	Beach Grade Website Icon	LGA/ MA Sanitary Inspection Report (SIR) Status Actions	Min No. Samples Rqd 2020-2021
Peel Region ...																
Murray (Shire of)	Inlet	MY3/015	Herron Point	-32.73907, 115.710767	1. Program	2018-2020	21	220	C	313	90	Nov - May	Moderate		Collect 5 rainfall (w/in 48hrs) samples	13
Murray (Shire of)	River	MY3/002	Ravenswood Hotel - Murray River	-32.5855, 115.8268	1. Program	2015-2020	56	80	B	120	48	Nov - May	Moderate		Collect 5-10 rainfall (w/in 48hrs) & US riverine samples	13
Murray (Shire of)	River	MY3/003	Murray River Bend	-32.597313, 115.833929	1. Program	2015-2020	57	100	B	145	54	Nov - May	Moderate		Collect 5-10 rainfall (w/in 48hrs) & US riverine samples	13
Murray (Shire of)	River	MY3/005	Pinjarra Boat Ramp	-32.624834, 115.874457	1. Program	2015-2020	56	390	C	248	106	Nov - May	Moderate		Collect 5-10 rainfall (w/in 24-48hrs) samples	13
Murray (Shire of)	River	MY3/007	Dwellingup Bridge	-32.7623, 116.0763	1. Program	2015-2020	55	190	B	243	80	Nov - May	Moderate		Collect 5-10 rainfall (w/in 48hrs) & US riverine samples	13
Murray (Shire of)	River	MY3/008	Delta Drive	-32.5849, 115.7949	1. Program	2015-2020	56	85	B	130	49	Nov - May	Moderate		Collect 5-10 rainfall (w/in 24-48hrs) samples	13
Murray (Shire of)	River	MY3/009	Lucie Hunter Park	-32.585231, 115.779992	1. Program	2015-2020	56	55	B	85	41	Nov - May	Moderate		Collect 5-10 rainfall (w/in 24-48hrs) samples	13
Murray (Shire of)	River	MY3/014	Baden Powell (2) Steps	-32.771706, 116.084954	1. Program	2015-2020	55	100	B	166	54	Nov - May	Low		Collect 5-10 rainfall (w/in 24-48hrs) samples	13
Murray (Shire of)	River	MY3/020	Tatham Rd Jetty	-32.577673, 115.810278	1. Program	2015-2020	56	34	A	69	33	Nov - May	Moderate		Collect 5-10 rainfall (w/in 24-48hrs) samples	13
Murray (Shire of)	River	MY3/006	Coolup Bridge	-32.73503, 115.89988	1. Proposed	2017-2020	30	920	D	893	261	Nov - May	Moderate		Collect 5-10 rainfall (w/in 48hrs) & US riverine samples	13
Serpentine - Jarrahdale (Shire of) / DBCA	River	SJ3/001	Serpentine Falls – Upper Area	-32.367879, 116.011451	1. Program	2016-2020	35	75	B	633	27	Nov - May	Moderate		Collect 5-10 rainfall (w/in 24-48hrs) samples	13
Serpentine - Jarrahdale (Shire of) / DBCA	River	SJ3/001	Serpentine Falls – Upper Area	-32.367879, 116.011451	1. Program	2016-2020	38	65	B	371	26	All year	Moderate		Collect 5-10 rainfall (w/in 24-48hrs) samples	13




DBCA = Department of Biodiversity, Conservation and Attractions
DPLH = Department of Planning, Lands and Heritage
DoT = Department of Transport

DWER = Department of Water and Environmental Regulation

Recreational Waters Bacterial (Enterococci) Monitoring Program Site Status Overview 2020 - Regional Local Government Authorities

Local Government Authority District/ Managing Authority	Water Body	Site Code	Site Name	GPS Deci-Degrees	Monitoring Category	Result Years	No. Samples	95th %tile	Microbial Assess Category (MAC)	1-off Trigger Level (99th %tile)	2-in-a-row Trigger Level (90th %tile)	Sample Analysis Period	Sanitary Assess Category (SAC)	Beach Grade Website Icon	LGA/ MA Sanitary Inspection Report (SIR) Status Actions	Min No. Samples Rqd 2020-2021
Peel Region ...																
Serpentine - Jarrahdale (Shire of) / DBCA	River	SJ3/002	Serpentine Falls – Lower Area	-32.367981, 116.011233	1. Program	2016-2020	35	90	B	367	43	Nov - May	Moderate		Collect 5-10 rainfall (w/in 24-48hrs) samples	13
Serpentine - Jarrahdale (Shire of) / DBCA	River	SJ3/002	Serpentine Falls – Lower Area	-32.367981, 116.011233	1. Program	2016-2020	38	75	B	266	38	All year	Moderate		Collect 5-10 rainfall (w/in 24-48hrs) samples	13
Waroona (Shire of)	Lake	WR3/001	Drakesbrook Dam / Lake Moyanup	-32.858754, 115.951325	1. Program	2015-2020	30	400	C	2496	247	Nov - May	Moderate		Collect 5-10 rainfall (w/in 24-48hrs) samples	13
Waroona (Shire of) / DBCA / DoT	Lake	WR3/002	Waroona Dam / Lake Navarino	-32.851049, 115.990144	1. Program	2012-2017	11	70	B	246	35	Nov - May	Moderate		Collect 5-10 rainfall (w/in 48hrs) & US riverine samples	13
Pilbara Region																
Karratha (City of)	Ocean	KC3/001	The Palms Beach (Dampier)	-20.665744, 116.702162	1. Proposed								Not Avail		SIR Required – Liaise w/ DoH	5
Karratha (City of)	Ocean	KC3/002	Shark Cage Beach (Dampier)	-20.660045, 116.704933	1. Proposed								Not Avail		SIR Required – Liaise w/ DoH	5
Karratha (City of)	Ocean	KC3/003	Hearsons Cove (Burrup Peninsula)	-20.632656, 116.797939	1. Proposed								Not Avail		SIR Required – Liaise w/ DoH	5
Karratha (City of)	Ocean	KC3/004	Karratha Back Beach	-20.72085, 116.890392	1. Proposed								Not Avail		SIR Required – Liaise w/ DoH	5
Karratha (City of)	Ocean	KC3/005	Wickham Boat Beach	-20.618791, 117.148049	1. Proposed								Not Avail		SIR Required – Liaise w/ DoH	5
Karratha (City of)	Ocean	KC3/006	Town Beach (Point Samson)	-20.630175, 117.197804	1. Proposed								Not Avail		SIR Required – Liaise w/ DoH	5
Karratha (City of)	Ocean	KC3/007	Honeymoon Cove (Point Samson)	-20.636269, 117.196085	1. Proposed								Not Avail		SIR Required – Liaise w/ DoH	5
Karratha (City of)	Ocean	KC3/008	Windy Ridge Beach (Dampier)	-20.657112, 116.706943	1. Proposed								Not Avail		SIR Required – Liaise w/ DoH	5





Recreational Waters Bacterial (Enterococci) Monitoring Program Site Status Overview 2020 - Regional Local Government Authorities

Local Government Authority District/ Managing Authority	Water Body	Site Code	Site Name	GPS Deci-Degrees	Monitoring Category	Result Years	No. Samples	95th %tile	Microbial Assess Category (MAC)	1-off Trigger Level (99th %tile)	2-in-a-row Trigger Level (90th %tile)	Sample Analysis Period	Sanitary Assess Category (SAC)	Beach Grade Website Icon	LGA/ MA Sanitary Inspection Report (SIR) Status Actions	Min No. Samples Rqd 2020-2021
South West Region																
Augusta-Margaret River (Shire of)	Inlet	AM3/023	Hardy Inlet - Turner Caravan Park	-34.32322, 115.16486	1. Program	2015-2020	69	290	C	627	128	Nov - May	Moderate		Liaise w/DoH - Stormwater drain warning Sign - Recommended	13
Augusta-Margaret River (Shire of)	Ocean	AM3/012	Gnarabup Beach (Jetty)	-33.99016, 114.9908	1. Program	2013-2020	72	65	B	215	26	Nov - May	Low		Annual SIR Review	5
Augusta-Margaret River (Shire of) / DoT	Ocean	AM3/014	Gracetown Beach	-33.86435, 114.98647	1. Program	2013-2020	74	12	A	45	16	Nov - May	Low		Annual SIR Review	5
Augusta-Margaret River (Shire of)	Ocean	AM3/016	Flinders Bay - Redman Brook	-34.34317, 115.16872	1. Program	2015-2020	71	10	A	41	13	Nov - May	Moderate		Collect 5 US riverine samples	13
Augusta-Margaret River (Shire of)	River	AM3/038	Blackwood River - Alexandra Bridge	-34.164632, 115.183434	1. Program	2017-2020	30	20	A	59	25	Nov - May	Low		Annual SIR Review	13
Augusta-Margaret River (Shire of)	River	AM3/001	Margaret River - Canoe Landing	-33.96951, 114.988891	1. Program	2015-2020	80	150	B	8860	91	Nov - May	Low		Annual SIR Review	5
Augusta-Margaret River (Shire of)	River	AM3/002	Margaret River - Rivermouth	-33.971092, 114.987313	1. Program	2015-2020	74	270	C	19313	293	Nov - May	Moderate		Collect 5-10 rainfall (w/in 24-48hrs) samples	13
Augusta-Margaret River (Shire of)	River	AM3/006	Margaret River - Barrett St Weir	-33.94814, 115.08243	1. Program	2015-2020	80	115	B	167	59	Nov - May	High		Collect 5-10 rainfall (w/in 24-48hrs) samples	13
Augusta-Margaret River (Shire of)	River	AM3/044	Margaret River - Rendall Cl Weir	-33.949358, 115.086087	1. Program	2015-2020	72	65	B	11553	34	Nov - May	Moderate		Collect 5-10 rainfall (w/in 24-48hrs) samples	13
Augusta-Margaret River (Shire of)	Drain	AM3/022	Colour Patch Drain Foreshore	-34.324404, 115.167991	2. Active (Non-core)	2017-2020	42	120	B	4786	52	Nov - May	Low			0

Recreational Waters Bacterial (Enterococci) Monitoring Program Site Status Overview 2020 - Regional Local Government Authorities

Local Government Authority District/ Managing Authority	Water Body	Site Code	Site Name	GPS Deci-Degrees	Monitoring Category	Result Years	No. Samples	95th %tile	Microbial Assess Category (MAC)	1-off Trigger Level (99th %tile)	2-in-a-row Trigger Level (90th %tile)	Sample Analysis Period	Sanitary Assess Category (SAC)	Beach Grade Website Icon	LGA/ MA Sanitary Inspection Report (SIR) Status Actions	Min No. Samples Rqd 2020-2021
South West Region ...																
Bridgetown-Greenbushes (Shire of)	Pool	BS3/011	Greenbushes Pool – Jetty West	-33.849547, 116.046296	1. Proposed								Moderate		Collect 5-10 rainfall (w/in 24-48hrs) samples	5
Bridgetown-Greenbushes (Shire of)	Pool	BS3/012	Greenbushes Pool – Jetty East	-33.849626, 116.046825	1. Proposed								Moderate		Collect 5-10 rainfall (w/in 24-48hrs) samples	5
Bridgetown-Greenbushes (Shire of)	River	BS3/006	Blackwood River - Bridge	-33.968129, 116.133683	1. Proposed								Moderate		Collect 5-10 rainfall (w/in 24-48hrs) samples	5
Bridgetown-Greenbushes (Shire of)	River	BS3/010	Blackwood River - Steps	-33.970747, 116.136272	1. Proposed								Moderate		Collect 5-10 rainfall (w/in 24-48hrs) samples	5
Bunbury (City of)	Harbour	BC3/001	Jetty Bath West	-33.31558, 115.63829	1. Program	2015-2020	48	2	A	22	12	Nov - May	Moderate		Collect 5-10 rainfall (w/in 24-48hrs) samples	13
Bunbury (City of)	Ocean	BC3/012	Koombana Beach	-33.31949, 115.64565	1. Program	2015-2020	45	24	A	68	25	Nov - May	Moderate		Collect 5-10 rainfall (w/in 24-48hrs) samples	13
Bunbury (City of)	Ocean	BC3/017	Surf Club Beach	-33.32742, 115.62927	1. Program	2015-2020	46	2	A	21	11	Nov - May	Moderate		Collect 5-10 rainfall (w/in 24-48hrs) samples	13
Bunbury (City of)	Ocean	BC3/018	Hungry Hollow	-33.33371, 115.62703	1. Program	2015-2020	49	40	A	134	22	Nov - May	Moderate		Collect 5-10 rainfall (w/in 24-48hrs) samples	13
Bunbury (City of)	Ocean	BC3/025	Ski Beach	-33.319, 115.64005	1. Program	2015-2020	48	30	A	88	21	Nov - May	Moderate		Collect 5-10 rainfall (w/in 24hrs) & riverine samples	13
Bunbury (City of)	Drain	BC3/028	Queens Gardens	-33.32600277, 115.6414417	2. Active (Non-core)	2016-2020	38	5400	D	25583	3544	All year	Not Avail			0
Bunbury (City of)	Estuary	BC3/002	Estuary Plug	-33.320967, 115.641159	2. Active (Non-core)	2016-2020	16	18	A	58	19	Nov - May	Not Avail			0
Bunbury (City of)	Estuary	BC3/002	Estuary Plug	-33.320967, 115.641159	2. Active (Non-core)	2016-2020	29	115	B	339	59	All year	Not Avail			0

Recreational Waters Bacterial (Enterococci) Monitoring Program Site Status Overview 2020 - Regional Local Government Authorities

Local Government Authority District/ Managing Authority	Water Body	Site Code	Site Name	GPS Deci-Degrees	Monitoring Category	Result Years	No. Samples	95th %tile	Microbial Assess Category (MAC)	1-off Trigger Level (99th %tile)	2-in-a-row Trigger Level (90th %tile)	Sample Analysis Period	Sanitary Assess Category (SAC)	Beach Grade Website Icon	LGA/ MA Sanitary Inspection Report (SIR) Status Actions	Min No. Samples Rqd 2020-2021
South West Region ...																
Bunbury (City of)	Estuary	BC3/003	Rowing Club	-33.324674, 115.64231	2. Active (Non-core)	2016-2020	18	220	C	2179	139	Nov - May	Not Avail			0
Bunbury (City of)	Estuary	BC3/003	Rowing Club	-33.324674, 115.64231	2. Active (Non-core)	2016-2020	31	540	D	6719	457	All year	Not Avail			0
Bunbury (City of)	Estuary	BC3/004	Bunbury Yacht Club	-33.326464, 115.64709	2. Active (Non-core)	2017-2020	28	130	B	469	66	All year	Not Avail			0
Bunbury (City of)	Estuary	BC3/005	Meredith Creek	-33.327144, 115.648331	2. Active (Non-core)	2015-2020	31	130	B	266	66	All year	Not Avail			0
Bunbury (City of)	Estuary	BC3/006	Parade Hotel	-33.327536, 115.654558	2. Active (Non-core)	2016-2020	33	45	B	111	33	All year	Not Avail			0
Bunbury (City of)	Estuary	BC3/007	Sofilas	-33.328099, 115.659039	2. Active (Non-core)	2016-2020	16	290	C	1750	200	Nov - May	Not Avail			0
Bunbury (City of)	Estuary	BC3/007	Sofilas	-33.328099, 115.659039	2. Active (Non-core)	2016-2020	34	115	B	392	59	All year	Not Avail			0
Bunbury (City of)	Estuary	BC3/010	Turkey Point	-33.306184, 115.674212	2. Active (Non-core)	2016-2020	5						Not Avail			0
Bunbury (City of)	Estuary	BC3/026	Sykes Foreshore	-33.3233277, 115.6433944	2. Active (Non-core)	2016-2020	16	85	B	416	39	Nov - May	Not Avail			0
Bunbury (City of)	Estuary	BC3/026	Sykes Foreshore	-33.3233277, 115.6433944	2. Active (Non-core)	2016-2020	38	160	B	524	80	All year	Not Avail			0
Bunbury (City of)	Estuary	BC3/027	Canoe Launch	-33.321661, 115.639896	2. Active (Non-core)	2016-2020	35	290	C	1193	153	All year	Not Avail			0
Bunbury (City of)	Harbour	BC3/021	Harbour East	-33.31376, 115.640622	2. Active (Non-core)	2016-2018	3						Not Avail			0
Bunbury (City of)	Harbour	BC3/022	Harbour West	-33.311596, 115.63806	2. Active (Non-core)	2016-2018	3						Not Avail			0
Bunbury (City of)	River	BC3/008	Preston River	-33.326701, 115.671439	2. Active (Non-core)	2016-2020	5						Not Avail			0
Bunbury (City of)	River	BC3/009	Collie River	-33.309425, 115.696352	2. Active (Non-core)	2016-2020	5						Not Avail			0

DBCA = Department of Biodiversity, Conservation and Attractions
DPLH = Department of Planning, Lands and Heritage
DoT = Department of Transport

DWER = Department of Water and Environmental Regulation



Recreational Waters Bacterial (Enterococci) Monitoring Program Site Status Overview 2020 - Regional Local Government Authorities

Local Government Authority District/ Managing Authority	Water Body	Site Code	Site Name	GPS Deci-Degrees	Monitoring Category	Result Years	No. Samples	95th %tile	Microbial Assess Category (MAC)	1-off Trigger Level (99th %tile)	2-in-a-row Trigger Level (90th %tile)	Sample Analysis Period	Sanitary Assess Category (SAC)	Beach Grade Website Icon	LGA/ MA Sanitary Inspection Report (SIR) Status Actions	Min No. Samples Rqd 2020-2021
South West Region ...																
Busselton (City of)	Ocean	BN3/023	Margaret Street Beach (Site 8)	-33.650749, 115.324495	1. Program	2015-2020	55	110	B	454	54	Nov - May	Moderate		Collect 5-10 rainfall (w/in 24-48hrs) samples	13
Busselton (City of)	Ocean	BN3/024	Scout Beach (Site 6)	-33.655705, 115.234292	1. Program	2015-2020	54	50	B	700	10	Nov - May	Moderate		Collect 5-10 rainfall (w/in 24-48hrs) samples	13
Busselton (City of)	Ocean	BN3/025	Forth Street Beach (Site 7)	-33.656216, 115.248267	1. Program	2015-2020	55	80	B	434	34	Nov - May	Moderate		Collect 5-10 rainfall (w/in 24-48hrs) samples	13
Busselton (City of)	Ocean	BN3/028	Busselton Jetty Ocean 9	-33.644157, 115.344108	1. Program	2015-2020	54	380	C	72144	751	Nov - May	Moderate		Collect 5-10 rainfall (w/in 24-48hrs) samples	13
Busselton (City of)	Creek	BN3/022	Margaret St - Creek	-33.651729, 115.32365	2. Active (Non-core)	2015-2020	34	860	D	1003	255	Nov - May	Not Avail			0
Busselton (City of)	Creek	BN3/027	Forth St - Creek	-33.65705, 115.24761	2. Active (Non-core)	2015-2020	34	85	B	217	47	Nov - May	Not Avail			0
Busselton (City of) / DWER	Creek	BN3/043	Wonnerup Floodgate	-33.619346, 115.41385	2. Active (Non-core)	2015-2020	40	22	A	58	26	All year	Not Avail			0
Busselton (City of) / DWER	Creek	BN3/044	Wonnerup Inlet Road Bridge	-33.61663, 115.420272	2. Active (Non-core)	2015-2020	41	520	D	1563	249	All year	Not Avail			0
Busselton (City of)	Drain	BN3/021	Margaret St - Drain	-33.65324, 115.32367	2. Active (Non-core)	2015-2020	33	620	D	51555	1215	Nov - May	Not Avail			0
Busselton (City of)	Marina	BN3/355	Port Geographe - Swimming Lagoon	-33.629892, 115.389677	2. Active (Non-core)	2015-2020	44	12	A	44	11	All year	Not Avail			0
Busselton (City of) / DWER	Ocean	BN3/045	Wonnerup Inlet Ocean Mouth	-33.610202, 115.423175	2. Active (Non-core)	2015-2020	29	16	A	49	25	Nov - May	Not Avail			0
Busselton (City of) / DWER	Ocean	BN3/045	Wonnerup Inlet Ocean Mouth	-33.610202, 115.423175	2. Active (Non-core)	2015-2020	40	60	B	106	42	All year	Not Avail			0
Busselton (City of)	Ocean	BN3/358	Blackhurst Park - Old Dunsborough Boat Ramp		2. Active (Non-core)	2019	1						Not Avail			0
Busselton (City of)	Ocean	BN3/359	Yallingup Swimming Lagoon		2. Active (Non-core)	2019	1						Not Avail			0

DBCA = Department of Biodiversity, Conservation and Attractions
DPLH = Department of Planning, Lands and Heritage
DoT = Department of Transport

DWER = Department of Water and Environmental Regulation



Recreational Waters Bacterial (Enterococci) Monitoring Program Site Status Overview 2020 - Regional Local Government Authorities

Local Government Authority District/ Managing Authority	Water Body	Site Code	Site Name	GPS Deci-Degrees	Monitoring Category	Result Years	No. Samples	95th %tile	Microbial Assess Category (MAC)	1-off Trigger Level (99th %tile)	2-in-a-row Trigger Level (90th %tile)	Sample Analysis Period	Sanitary Assess Category (SAC)	Beach Grade Website Icon	LGA/ MA Sanitary Inspection Report (SIR) Status Actions	Min No. Samples Rqd 2020-2021
South West Region ...																
Capel (Shire of)	Ocean	CP3/008	North Dalyellup Beach	-33.397131, 115.603824	1. New	2015-2020	11	12	A	140	10	Nov - May	Not Avail		SIR Required – Liaise w/ DoH	13
Capel (Shire of)	Ocean	CP3/001	Forrest Beach	-33.57244, 115.46048	1. Program	2015-2020	13	470	C	7170	421	Nov - May	Moderate		Collect 5-10 rainfall (w/in 24-48hrs) samples	13
Capel (Shire of)	Ocean	CP3/002	Peppermint Grove Beach	-33.527373, 115.504204	1. Program	2015-2020	13	14	A	49	20	Nov - May	Moderate		Collect 5-10 rainfall (w/in 24-48hrs) samples	13
Capel (Shire of)	Ocean	CP3/003	Minninup Beach	-33.451544, 115.575228	1. Program	2015-2020	13	240	C	16319	236	Nov - May	Moderate		Collect 5-10 rainfall (w/in 24-48hrs) samples	13
Capel (Shire of)	Ocean	CP3/004	Dalyellup Beach	-33.404978, 115.600615	1. Program	2015-2020	12	45	B	101	32	Nov - May	Moderate		Collect 5-10 rainfall (w/in 24-48hrs) samples	13
Capel (Shire of)	River	CP3/005	Preston River - Boyanup	-33.478692, 115.733701	1. Program	2012-2020	41	2250	D	1346	409	Nov - May	High		Liaise w/DoH - Permanent warning sign - Recommended	5
Capel (Shire of)	River	CP3/006	Capel River - Mallokup Bridge	-33.519698, 115.537251	1. Program	2015-2020	15	170	B	1576	97	Nov - May	High		Collect 5-10 rainfall (w/in 48hrs) & US riverine samples	13
Collie (Shire of) / DBCA	Lake	CI3/008	Lake Kepwari Beach	-33.457582, 116.232609	1. New	2017-2018	9	115	B	700	10		Moderate		Collect 5-10 rainfall (w/in 24-48hrs) samples	13
Collie (Shire of) / DBCA	Lake	CI3/009	Lake Kepwari Boat Ramp	-33.459739, 116.233246	1. New	2017-2018	7		A			Nov - May	Moderate		Collect 5-10 rainfall (w/in 24-48hrs) samples	13
Collie (Shire of) / DBCA	Lake	CI3/010	Lake Kepwari North Outlet	-33.456461, 116.23143	1. New	2017-2018	9	40	A	140	10		Moderate		Collect 5-10 rainfall (w/in 24-48hrs) samples	13
Collie (Shire of) / DPLH	Lake	CI3/011	Black Diamond Lake - Side Parking Area	-33.342633, 116.091694	1. New	2018	2		A			Nov - May	Low		Annual SIR Review	13
Collie (Shire of) / DPLH	Lake	CI3/003	Black Diamond Recreational Water Area	-33.34257, 116.092729	1. Program	2015-2020	40	2	A	13	11	All year	Low		Annual SIR Review	13
Collie (Shire of) / DBCA	Lake	CI3/004	Stockton Lake	-33.384219, 116.228083	1. Program	2016-2020	27		A		10	All year	Low		Annual SIR Review	13
Collie (Shire of) / DBCA	Reservoir	CI3/001	Potters Gorge - Wellington Dam	-33.390301, 115.983908	1. Program	2015-2020	8	28	A	140	10	Nov - May	Low		Collect 5-10 rainfall (w/in 24-48hrs) samples	13

DBCA = Department of Biodiversity, Conservation and Attractions
DPLH = Department of Planning, Lands and Heritage
DoT = Department of Transport

DWER = Department of Water and Environmental Regulation



Recreational Waters Bacterial (Enterococci) Monitoring Program Site Status Overview 2020 - Regional Local Government Authorities

Local Government Authority District/ Managing Authority	Water Body	Site Code	Site Name	GPS Deci-Degrees	Monitoring Category	Result Years	No. Samples	95th %tile	Microbial Assess Category (MAC)	1-off Trigger Level (99th %tile)	2-in-a-row Trigger Level (90th %tile)	Sample Analysis Period	Sanitary Assess Category (SAC)	Beach Grade Website Icon	LGA/ MA Sanitary Inspection Report (SIR) Status Actions	Min No. Samples Rqd 2020-2021
South West Region ...																
Collie (Shire of) / DBCA	River	CI3/002	Honeymoon Pool - Preston River	-33.379581, 115.938206	1. Program	2015-2020	14	7	A	36	23	Nov - May	Moderate		Collect 5-10 rainfall (w/in 24-48hrs) samples	13
Collie (Shire of)	River	CI3/005	Minninup Pool - Front Parking Area	-33.376853, 116.138084	1. Program	2016-2020	25	1050	D	7256	750	Nov - May	Moderate		Collect 5-10 rainfall (w/in 24-48hrs) samples	13
Collie (Shire of)	River	CI3/006	Minninup Pool - Stone Stairwell	-33.377038, 116.137753	2. Active (Non-core)	2016-2019	13	220	C	462	100		Moderate		Collect 5-10 rainfall (w/in 24-48hrs) samples	0
Collie (Shire of)	River	CI3/007	Minninup Pool - Side Parking Area	-33.377727, 116.139517	2. Active (Non-core)	2016-2019	14	65	B	132	41		Moderate		Collect 5-10 rainfall (w/in 24-48hrs) samples	0
Donnybrook-Balingup / DBCA /DoT	Reservoir	DB3/015	Glen Mervyn Dam - NE	-33.49363, 116.101592	1. Proposed								Moderate		Collect 5-10 rainfall (w/in 24-48hrs) samples	5
Donnybrook-Balingup / DBCA /DoT	Reservoir	DB3/016	Glen Mervyn Dam - Campsite SW	-33.498608, 116.097755	1. Proposed								Moderate		Collect 5-10 rainfall (w/in 24-48hrs) samples	5
Donnybrook-Balingup (Shire of)	River	DB3/013	Preston River - Donnybrook Amphitheatre	-33.575903, 115.826496	2. Active (Non-core)	2016-2018	9	310	C	261	100	Nov - May	Moderate			0
Harvey (Shire of)	Lake	HA3/027	Lake Brockman Boat Ramp	-33.002994, 115.971344	1. Program	2015-2020	32	50	B	121	33	Nov - May	Moderate		Collect 5-10 rainfall (w/in 48hrs) & US riverine samples	13
Harvey (Shire of)	Ocean	HA3/020	Myalup Beach	-33.103452, 115.686984	1. Program	2015-2020	31	2	A	140	10	Nov - May	Not Avail		SIR Required – Liaise w/ DoH	13
Harvey (Shire of)	Ocean	HA3/021	Binningup Beach	-33.148933, 115.685686	1. Program	2015-2020	31	95	B	700	10	Nov - May	Moderate		Collect 5-10 rainfall (w/in 24hrs) samples	13
Harvey (Shire of)	Reservoir	HA3/026	Harvey Dam Boat Ramp	-33.081085, 115.953328	1. Program	2015-2020	32	60	B	246	28	Nov - May	Moderate		Collect 5-10 rainfall (w/in 24-48hrs) samples	13
Harvey (Shire of)	Reservoir	HA3/028	Camp Mornington Reservoir	-33.153482, 115.935498	1. Proposed	2019-2020	2		A				Not Avail			5

DBCA = Department of Biodiversity, Conservation and Attractions
DPLH = Department of Planning, Lands and Heritage
DoT = Department of Transport

DWER = Department of Water and Environmental Regulation

Recreational Waters Bacterial (Enterococci) Monitoring Program Site Status Overview 2020 - Regional Local Government Authorities

Local Government Authority District/ Managing Authority	Water Body	Site Code	Site Name	GPS Deci-Degrees	Monitoring Category	Result Years	No. Samples	95th %tile	Microbial Assess Category (MAC)	1-off Trigger Level (99th %tile)	2-in-a-row Trigger Level (90th %tile)	Sample Analysis Period	Sanitary Assess Category (SAC)	Beach Grade Website Icon	LGA/ MA Sanitary Inspection Report (SIR) Status Actions	Min No. Samples Rqd 2020-2021
South West Region ...																
Manjimup (Shire of)	Inlet	MJ3/010	Walpole Inlet - Jones St Jetty	-34.977822, 116.72471	1. New	2018-2020	19	45	B	132	27	Nov - May	Not Avail		SIR Required – Liaise w/ DoH	13
Manjimup (Shire of) / DBCA	Inlet	MJ3/014	Nornalup Inlet - Sandy Beach	-34.995763, 116.713222	1. New	2018-2020	20	16	A	57	14	Nov - May	Moderate		Collect 5-10 rainfall (w/in 24-48hrs) samples	13
Manjimup (Shire of)	Inlet	MJ3/015	Nornalup Inlet - Coalmine Beach	-34.990121, 116.73653	1. New	2018-2020	20	70	B	163	40	Nov - May	Moderate		Collect 5-10 rainfall (w/in 24-48hrs) samples	13
Manjimup (Shire of) / RAC	Lake	MJ3/022	Karri Valley Resort	-34.421223, 115.861582	1. New	2017-2020	23	16	A	52	21	Nov - May	Moderate		Collect 5-10 rainfall (w/in 24-48hrs) samples	13
Manjimup (Shire of)	Pool	MJ3/020	Pemberton Pool	-34.44303, 116.029986	1. New	2017-2020	26	600	D	1243	240	Nov - May	Moderate		Collect 5-10 rainfall (w/in 48hrs) & US riverine samples	13
Manjimup (Shire of)	Pool	MJ3/023	Pemberton Pool South East Corner	-34.443445, 116.029696	1. New	2017-2020	22	820	D	1084	259	Nov - May	Moderate		Collect 5-10 rainfall (w/in 48hrs) & US riverine samples	13
Manjimup (Shire of) / Private	Pool	MJ3/1811	Fonty's Pool - SE Cnr Pool (near outlet)	-34.289506, 116.065188	1. New	2017-2020	23	38	A	123	23	Nov - May	Moderate		Collect 5-10 rainfall (w/in 48hrs) & US riverine samples	13
Manjimup (Shire of) / DBCA	Reservoir	MJ3/021	Big Brook Dam	-34.405911, 116.026778	1. New	2017-2020	23	95	B	313	49	Nov - May	Low		Annual SIR Review	13
Manjimup (Shire of) / Water Corporation	Reservoir	MJ3/024	Quinninup Dam / Karri Lake	-34.433718, 116.255941	1. Proposed	2019-2020	9	24	A	64	26	Nov - May	Not Avail			5
Manjimup (Shire of) / DBCA	Pool	MJ3/025	Glenoran Pool	-34.216317, 115.940715	1. Proposed	2019-2020	9	22	A	53	30	Nov - May	Not Avail		SIR Required – Liaise w/ DoH	5
Manjimup (Shire of) / DBCA	Pool	MJ3/027	Rowell's Pool - Deep River/Fernbrook Falls	-34.818706, 116.593915	1. Proposed	2019-2020	9	12	A	44	16	Nov - May	Not Avail			5
Manjimup (Shire of) / DBCA	Pool	MJ3/028	Circular Pool	-34.943246, 116.800795	1. Proposed	2019-2020	10	45	B	700	41	Nov - May	Not Avail			5
Manjimup (Shire of) / DBCA	Reservoir	MJ3/026	Shannon Dam Campground	-34.581427, 116.412559	1. Proposed	2019-2020	9	2	A	23	15	Nov - May	Not Avail			5

DBCA = Department of Biodiversity, Conservation and Attractions
DPLH = Department of Planning, Lands and Heritage
DoT = Department of Transport

DWER = Department of Water and Environmental Regulation



Recreational Waters Bacterial (Enterococci) Monitoring Program Site Status Overview 2020 - Regional Local Government Authorities

Local Government Authority District/ Managing Authority	Water Body	Site Code	Site Name	GPS Deci-Degrees	Monitoring Category	Result Years	No. Samples	95th %tile	Microbial Assess Category (MAC)	1-off Trigger Level (99th %tile)	2-in-a-row Trigger Level (90th %tile)	Sample Analysis Period	Sanitary Assess Category (SAC)	Beach Grade Website Icon	LGA/ MA Sanitary Inspection Report (SIR) Status Actions	Min No. Samples Rqd 2020-2021
South West Region ...																
Nannup (Shire of) / DBCA	River	NA3/001	Barrabup Pool - Platform	-33.944341, 115.691157	1. New	2018-2020	7		A			Nov - May	Moderate		Collect 5-10 rainfall (w/in 48hrs) & US riverine samples	13
Nannup (Shire of) / DBCA	River	NA3/002	Workers Pool - Steps	-33.953875, 115.686802	1. New	2018-2020	7		A			Nov - May	Moderate		Collect 5-10 rainfall (w/in 24-48hrs) samples	13
Nannup (Shire of) / DBCA	Lake	NA3/007	Lake Jasper Camp Ground	-34.420397, 115.69179	1. Proposed	2018-2019	3		A			Nov - May	Not Avail		SIR Required – Liaise w/ DoH	5
Nannup (Shire of)	Reservoir	NA3/004	Donnelly River Village Dam	-34.099146, 115.980946	1. Proposed	2018-2020	5					Nov - May	Not Avail		SIR Required – Liaise w/ DoH	5
Nannup (Shire of) / DBCA	River	NA3/005	Sue's Bridge	-34.076832, 115.392087	1. Proposed	2018-2019	3		A			Nov - May	Not Avail			5
Nannup (Shire of)	River	NA3/006	Nannup Townsite Bridge	-33.974655, 115.761673	1. Proposed	2018-2020	5					Nov - May	Not Avail		SIR Required – Liaise w/ DoH	5
Wheatbelt Region																
Dandaragan (Shire of)	Ocean	DA3/013	Dobbyn Park Beach	-30.301367, 115.03697	1. Program	2015-2020	27	2	A	15	12	Nov - May	Moderate		Collect 5-10 rainfall (w/in 24-48hrs) samples	13
Dandaragan (Shire of)	Ocean	DA3/015	Cervantes - Swimming Beach	-30.495617, 115.065755	1. Program	2015-2020	29	280	C	17223	303	Nov - May	Moderate		Annual SIR Review	13
Dandaragan (Shire of)	Ocean	DA3/016	Cervantes - Jetty/Boat Ramp	-30.491262, 115.068565	1. Program	2015-2020	28	4	A	29	13	Nov - May	Moderate		Annual SIR Review	13
Dandaragan (Shire of) / DoT	Harbour	DA3/006	Jurien Boat Harbour Beach (West)	-30.291149, 115.044075	1. Program	2015-2020	22	2	A	19	12	Nov - May	Moderate		Collect 5-10 rainfall (w/in 24-48hrs) samples	13
Dandaragan (Shire of) / DoT	Harbour	DA3/007	Jurien Boat Harbour Beach (East)	-30.290526, 115.045607	1. Program	2015-2020	24	2	A	20	10	Nov - May	Moderate		Collect 5-10 rainfall (w/in 24-48hrs) samples	13
Gingin (Shire of) / DBCA	Ocean	GG3/011	Grace Darling Park Beach	-31.0246, 115.3282	1. New	2018-2020	27	310	C	967	150	Nov - May	Not Avail		SIR Required – Liaise w/ DoH	13
Gingin (Shire of) / DBCA	Ocean	GG3/012	Harold Park Beach	-31.010732, 115.327557	1. New	2018-2020	27	60	B	208	32	Nov - May	Not Avail		SIR Required – Liaise w/ DoH	13
Gingin (Shire of)	River	GG3/001	Moore River - Mouth Beach	-31.352224, 115.499251	1. Program	2016-2020	52	20	A	59	22	Nov - May	High		Collect 5-10 rainfall (w/in 24-48hrs) samples	13















DBCA = Department of Biodiversity, Conservation and Attractions

DPLH = Department of Planning, Lands and Heritage

DoT = Department of Transport

DWER = Department of Water and Environmental Regulation

Recreational Waters Bacterial (Enterococci) Monitoring Program Site Status Overview 2020 - Regional Local Government Authorities

Local Government Authority District/ Managing Authority	Water Body	Site Code	Site Name	GPS Deci-Degrees	Monitoring Category	Result Years	No. Samples	95th %tile	Microbial Assess Category (MAC)	1-off Trigger Level (99th %tile)	2-in-a-row Trigger Level (90th %tile)	Sample Analysis Period	Sanitary Assess Category (SAC)	Beach Grade Website Icon	LGA/ MA Sanitary Inspection Report (SIR) Status Actions	Min No. Samples Rqd 2020-2021
Wheatbelt Region ...																
Gingin (Shire of)	River	GG3/002	Moore River - Caravan Park	-31.351037, 115.500438	1. Program	2016-2020	52	55	B	139	36	Nov - May	High		Collect 5-10 rainfall (w/in 24-48hrs) samples	13
Gingin (Shire of)	River	GG3/003	Moore River - Boat Ramp	-31.351811, 115.502752	1. Program	2016-2020	52	100	B	356	52	Nov - May	High		Collect 5-10 rainfall (w/in 24-48hrs) samples	13
Gingin (Shire of)	River	GG3/010	Moore River Desert Boardwalk	-31.01071, 115.3279	1. Program	2016-2020	52	115	B	293	58	Nov - May	Moderate		Collect 5-10 rainfall (w/in 24-48hrs) samples	13
Narrogin (Shire of)	Reservoir	NG3/001	Railway Dam - South	-32.947662, 117.178997	1. Proposed	2019	1						Not Avail		SIR Required – Liaise w/ DoH	5
Narrogin (Shire of)	Reservoir	NG3/002	Railway Dam - North	-32.947225, 117.179656	1. Proposed	2019	1						Not Avail		SIR Required – Liaise w/ DoH	5
Northam (Shire of)	River	NM3/001	Avon River - Northam Weir		2. Active (Non-core)	2020	18	1700	D	11166	1205	Nov - May	Not Avail			0
Northam (Shire of)	River	NM3/002	Avon River - Northam (US Footbridge)		2. Active (Non-core)	2020	18	2700	D	20525	2171	Nov - May	Not Avail			0
Northam (Shire of)	River	NM3/003	Avon River - Northam (US Newcastle Rd Bridge)		2. Active (Non-core)	2020	18	880	D		374	Nov - May	Not Avail			0
West Arthur (Shire of) / DBCA / DoT	Lake	AW3/001	Lake Towerrinning - Jetty 1	-33.583888, 116.791518	1. Program	2015-2020	34	540	D	889	200	Nov - May	Moderate		Collect 5-10 rainfall (w/in 24-48hrs) samples	13
West Arthur (Shire of) / DBCA / DoT	Lake	AW3/002	Lake Towerrinning - Caravan Park	-33.588671, 116.78572	1. Program	2015-2020	30	490	C	2482	286	Nov - May	Not Avail		SIR Required – Liaise w/ DoH	13
Wickepin (Shire of)	Lake	WI3/001	Yealering Lake Swimming Hole - NE Corner	-32.596442, 117.634081	1. Proposed	2018	1						Moderate		Collect 5-10 rainfall (w/in 24-48hrs) samples	5
Wickepin (Shire of)	Lake	WI3/002	Lake Yealering Swimming Hole - West		1. Proposed	2018	1						Moderate			5
Wickepin (Shire of)	Lake	WI3/006	Yealering Lake Swimming Hole - End of Jetty	-32.595164, 117.627225	1. Proposed								Moderate		Collect 5-10 rainfall (w/in 24-48hrs) samples	5
York (Shire of)	Reservoir	YO3/007	WhiteGum Farm Dam	-31.866532, 116.939709	1. Proposed	2018-2019	2						Not Avail		SIR Required – Liaise w/ DoH	5