









## Recreational Waters Bacterial (Enterococci) Monitoring Program Site Status Overview 2022 - Pilbara Region Local Government Authorities

Local Government / Managing Authority	Water Body	Site Code	Site Name	GPS Deci-Degrees	Monitoring Category	Result Years	No. Samples	95th %tile	Microbial Assess Category (IMAC)	1-off Trigger Level (99th %tile)	2-in-a-row Trigger Level (90th %tile)	Sample Analysis Period	Sanitary Assess Category (SAC)	Beach Grade Website Icon	LGA/ MA Sanitary Inspection Report (SIR) Status Actions	Min No. Samples Rqd 2022-2023
Karratha (City of)	Ocean	KC3/001	The Palms Beach (Dampier)	-20.665744, 116.702162	1. Proposed								Not Avail		SIR Required – Liaise w/ DoH	13
Karratha (City of)	Ocean	KC3/002	Shark Cage Beach (Dampier)	-20.660045, 116.704933	1. Proposed								Not Avail		SIR Required – Liaise w/ DoH	13
Karratha (City of)	Ocean	KC3/003	Hearsons Cove (Burrup Peninsula)	-20.632656, 116.797939	1. Proposed								Not Avail		SIR Required – Liaise w/ DoH	13
Karratha (City of)	Ocean	KC3/004	Karratha Back Beach	-20.72085, 116.890392	1. Proposed								Not Avail		SIR Required – Liaise w/ DoH	13
Karratha (City of)	Ocean	KC3/005	Wickham Boat Beach	-20.618791, 117.148049	1. Proposed								Not Avail		SIR Required – Liaise w/ DoH	13
Karratha (City of)	Ocean	KC3/006	Town Beach (Point Samson)	-20.630175, 117.197804	1. Proposed								Not Avail		SIR Required – Liaise w/ DoH	13
Karratha (City of)	Ocean	KC3/007	Honeymoon Cove (Point Samson)	-20.636269, 117.196085	1. Proposed								Not Avail		SIR Required – Liaise w/ DoH	13
Karratha (City of)	Ocean	KC3/008	Windy Ridge Beach (Dampier)	-20.657112, 116.706943	1. Proposed								Not Avail		SIR Required – Liaise w/ DoH	13